


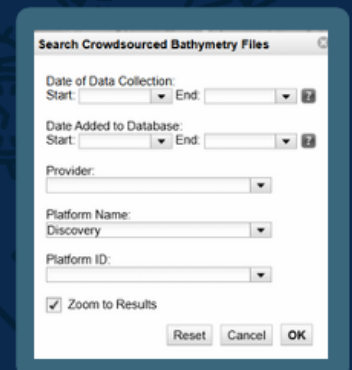
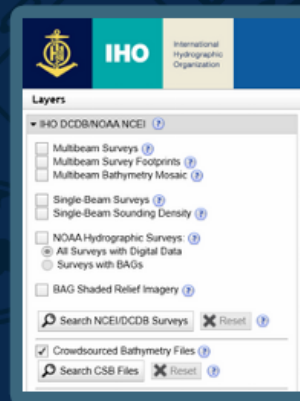
Example data retrieval guide



FINDING YOUR DATA

After you have submitted data to the SeaKeepers **Seabed2030 UN Decade Action Project**, you can follow the steps below to see your total contributions and share your accomplishments

- ✓ Using a phone or tablet, scan the QR code below to find the Data Center for Digital Bathymetry (DCDB) data viewer.
- ✓ From the menu on the left, select **"IHO DCDB NOAA/NECI"**
- ✓ Deselect **"Multibeam Surveys"** and instead select **"Crowdsourced Bathymetry Files"**
- ✓ To add search parameters, or find your own vessel, click the **"Search CSB Files"** button.
- ✓ Under **"Platform Name"**, begin to type your vessel's name and select it from the list
- ✓ Zoom into your vessel's data as represented by the maroon or pink link. You can select and download these files



NOT SEEING YOUR DATA?

With over 200 data loggers distributed worldwide, there can be lag time between when you send us data and when it is officially submitted. Email Haley@seakeepers.org for more information.



VISIT SEAKEEPERS.ORG | FOLLOW [@SEAKEEPERS](https://twitter.com/SEAKEEPERS) | CONTACT INFO@SEAKEEPERS.ORG